








LEGEND

ARBORICULTURAL IMPACT

-  TREES TO BE RETAINED
-  TREE PROTECTION
-  TREE PROTECTION FOR PUBLIC TREE (ONLY REQUIRED IF TREES ARE NOT BEYOND SITE HOARDING)
-  TREE PROTECTION MATTING
-  SITE BOUNDARY
-  UNDERGROUND SERVICES
-  LEGAL INTEREST BOUNDARY

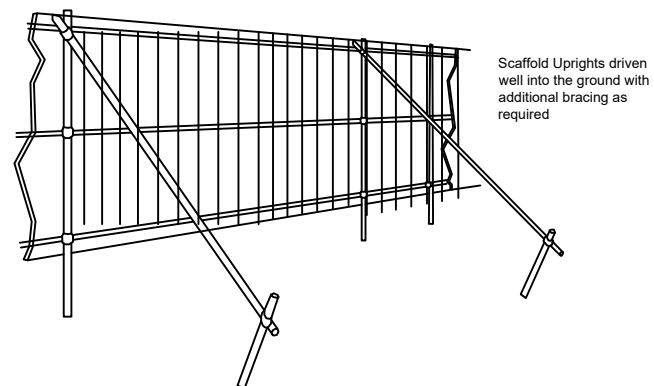
DRAWING TO BE INTERPRETED WITH REFERENCE TO THE ARBORICULTURAL ASSESSMENT AND IMPACT REPORT

Tree constraints shown are calculated from guidelines contained within BS5837 (2012) within dimensions contained within Section 8 of the Tree Survey document. This outline should not be interpreted as the exact extent of root spread however it is considered the optimal area to be retained free of developmental impacts. Natural and/or man made barriers such as waterlogged soil or buildings may restrict the spread of tree roots. Crown spreads may also prove to be a constraint particularly where crown reduction may not be possible. The constraints lines shown on this drawing are therefore a guide only. An on-site assessment should be undertaken in the event of any developments being planned within the areas shown for retained trees.

Tree protection is to remain in place for the duration of the initial construction phase and removed during the landscaping phase.



HERRAS FENCING OR SIMILAR APPROVED



TREE PROTECTION DETAIL:
HERRAS FENCING OR SIMILAR APPROVED

REVISIONS

REV	DATE	DESCRIPTION

PROJECT: Tack Sandyford SHD JOB NO.: TTAC001

DRAWING: TREE PROTECTION DATE: 21-03-22 SCALE: 1:225@A1

DRAWN BY: NIAL MCBRIDE NMB INITIALS

STATUS: DRAFT FOR PLANNING REVISION.

DRAWING NO. 103

NOTES
Do Not Scale - Use Figured Dimensions Only.
Not for Contractor - Purpose unless Specifically Marked
© THIS DRAWING IS COPYRIGHT OF CMK HORTICULTURE + ARBORICULTURE LTD.



See detailed junction design proposals by Waterman Moylan

